

DELAWARE COUNTY, OHIO
 GENERAL ELECTION
 TUESDAY NOVEMBER 5, 2002

	1	2	3	4	5	6	7	8	9	10	11	12
1 Registered Voters - TOTAL							7					
2 Ballots Cast - TOTAL								8				
3 Percent of Registered Voters												
GOVERNOR/LIEUTENANT GOVERNOR							AUDITOR OF STATE					
4 IND - JOHN A EASTMAN/SADIE M STEWART							9					
5 DEM - TIMOTHY F HAGAN/CHARLETA B TAVAR							10					
6 REP - BOB TAFT/JENNETTE BRADLEY							SECRETARY OF STATE					
ATTORNEY GENERAL							11					
							12					
0002 COLUMBUS CITY A	839	274	32.66	13	74	183	64	206	211	55	198	65
0003 COLUMBUS CITY B	604	198	32.78	5	59	127	46	142	138	46	133	47
0004 COLUMBUS CITY C	529	194	36.67	9	48	132	43	149	156	34	139	51
COLUMBUS CITY TOTAL	1,972	666	33.77	27	181	442	153	497	505	135	470	163
0010 DELAWARE CITY 1-A	1,108	510	46.03	28	132	330	117	375	363	121	349	127
0011 DELAWARE CITY 1-B	856	395	46.14	15	102	269	95	288	282	102	283	95
0012 DELAWARE CITY 1-C	914	392	42.89	19	102	263	86	292	299	79	272	96
0013 DELAWARE CITY 1-D	576	257	44.62	18	82	148	76	171	163	83	151	93
0014 DELAWARE CITY 1-E	820	377	45.98	19	126	222	109	248	249	107	224	129
0015 DELAWARE CITY 1-F	746	340	45.58	11	91	226	85	244	248	81	224	93
0016 DELAWARE CITY 1-G	772	326	42.23	16	92	212	83	229	226	86	213	90
DELAWARE CITY WARD 1 TOTAL	5,792	2,597	44.84	126	727	1,670	651	1,847	1,830	659	1,716	723
0020 DELAWARE CITY 2-A	637	289	45.37	20	85	174	83	193	202	75	175	99
0021 DELAWARE CITY 2-B	825	232	28.12	14	133	73	135	84	94	130	86	136
0022 DELAWARE CITY 2-C	994	231	23.24	18	108	102	103	121	123	96	112	109
0023 DELAWARE CITY 2-D	1,099	460	41.86	26	124	292	110	327	337	105	293	137
DELAWARE CITY WARD 2 TOTAL	3,555	1,212	34.09	78	450	641	431	725	756	406	666	481
0030 DELAWARE CITY 3-A	547	182	33.27	16	53	107	62	115	116	58	107	65
0031 DELAWARE CITY 3-B	459	147	32.03	13	48	78	52	86	83	55	77	58
0032 DELAWARE CITY 3-C	942	301	31.95	20	90	182	93	201	208	86	187	96
0033 DELAWARE CITY 3-D	700	434	62.00	14	110	300	93	322	319	94	305	98
0034 DELAWARE CITY 3-E	836	196	23.44	14	69	109	65	122	131	55	114	68
0035 DELAWARE CITY 3-F	691	325	47.03	12	68	241	61	253	245	62	236	72
DELAWARE CITY WARD 3 TOTAL	4,175	1,585	37.96	89	438	1,017	426	1,099	1,102	410	1,026	457
0040 DELAWARE CITY 4-A	487	195	40.04	19	76	91	77	107	111	74	97	85
0041 DELAWARE CITY 4-B	511	247	48.34	17	94	132	90	147	155	82	145	93
0042 DELAWARE CITY 4-C	379	232	61.21	16	111	100	99	118	128	90	118	96
0043 DELAWARE CITY 4-D	487	225	46.20	19	89	111	85	132	131	86	110	102
0044 DELAWARE CITY 4-E	494	283	57.29	15	95	165	104	166	164	102	152	111
0045 DELAWARE CITY 4-F	577	196	33.97	13	60	114	57	131	133	53	114	70
0046 DELAWARE CITY 4-G	1,051	389	37.01	22	99	252	91	281	283	86	267	94
DELAWARE CITY WARD 4 TOTAL	3,986	1,767	44.33	121	624	965	603	1,082	1,105	573	1,003	651
DELAWARE CITY TOTAL	17,508	7,161	40.90	414	2,239	4,293	2,111	4,753	4,793	2,048	4,411	2,312
0050 DUBLIN CITY A (WARD 3)	795	365	45.91	8	36	318	35	326	321	40	319	40
0051 DUBLIN CITY B (WARD 3)	759	340	44.80	9	51	271	37	295	291	38	280	43
0052 DUBLIN CITY C (WARD 3)	1,006	469	46.62	11	79	375	66	393	387	65	365	77
0053 DUBLIN CITY D (WARD 3)	1,047	488	46.61	6	61	418	44	430	419	54	399	62
DUBLIN CITY TOTAL	3,607	1,662	46.08	34	227	1,382	182	1,444	1,418	197	1,363	222
0060 WESTERVILLE CITY A	981	490	49.95	12	127	340	117	350	355	111	324	137

9:55:42 19-Nov-2002

	1	2	3	4	5	6	7	8	9	10	11	12
0061 WESTERVILLE CITY B	693	370	53.39	10	80	269	61	280	290	55	260	76
0062 WESTERVILLE CITY C	728	373	51.24	13	66	286	61	296	297	59	276	70
0063 WESTERVILLE CITY D	781	412	52.75	11	106	284	93	296	291	96	269	99
0064 WESTERVILLE CITY E	829	449	54.16	7	93	338	80	352	337	88	326	95
0065 WESTERVILLE CITY F	615	317	51.54	11	67	228	64	237	240	57	224	69
WESTERVILLE CITY TOTAL	4,627	2,411	52.11	64	539	1,745	476	1,811	1,810	466	1,679	546
0066 SUNBURY VILLAGE A	724	303	41.85	13	61	216	49	242	241	51	222	67
0067 SUNBURY VILLAGE B	738	325	44.04	17	75	224	71	241	246	65	233	75
0068 SUNBURY VILLAGE C	728	351	48.21	12	83	242	66	269	259	76	235	90
SUNBURY VILLAGE TOTAL	2,190	979	44.70	42	219	682	186	752	746	192	690	232
0070 GALENA VILLAGE	220	123	55.91	7	34	77	32	88	87	32	84	37
GALENA VILLAGE TOTAL	220	123	55.91	7	34	77	32	88	87	32	84	37
0071 BERKSHIRE TOWNSHIP A	649	326	50.23	14	79	219	69	234	241	64	212	87
0072 BERKSHIRE TOWNSHIP B	905	457	50.50	24	94	328	82	355	355	86	340	87
BERKSHIRE TOWNSHIP TOTAL	1,774	906	51.07	45	207	624	183	677	683	182	636	211
0078 BERLIN TOWNSHIP A	750	422	56.27	22	93	294	78	327	325	79	288	106
0079 BERLIN TOWNSHIP B	857	483	56.36	23	80	361	81	375	387	75	358	89
0080 BERLIN TOWNSHIP C	573	210	36.65	16	46	141	45	155	156	46	145	52
0081 BERLIN TOWNSHIP D	532	263	49.44	4	51	206	38	219	214	42	194	52
BERLIN TOWNSHIP TOTAL	2,712	1,378	50.81	65	270	1,002	242	1,076	1,082	242	985	299
0085 BROWN TOWNSHIP A	462	242	52.38	21	51	159	46	180	181	47	163	57
0086 BROWN TOWNSHIP B	516	274	53.10	22	64	181	58	205	199	60	188	69
BROWN TOWNSHIP TOTAL	978	516	52.76	43	115	340	104	385	380	107	351	126
0090 SHAWNEE HILLS VILLAGE	372	157	42.20	11	48	94	46	105	106	45	96	56
SHAWNEE HILL VILLAGE TOTAL	372	157	42.20	11	48	94	46	105	106	45	96	56
0091 CONCORD TOWNSHIP A	782	407	52.05	27	98	272	94	291	293	96	269	106
0092 CONCORD TOWNSHIP B	624	330	52.88	12	52	260	38	274	280	42	266	49
0093 CONCORD TOWNSHIP C	845	388	45.92	10	80	287	76	297	300	70	290	79
0094 CONCORD TOWNSHIP D	403	228	56.58	13	64	143	57	167	166	56	149	63
0095 CONCORD TOWNSHIP E	769	377	49.02	13	77	279	63	302	293	63	285	75
CONCORD TOWNSHIP TOTAL	3,423	1,730	50.54	75	371	1,241	328	1,331	1,332	327	1,259	372
0100 DELAWARE TOWNSHIP A	546	284	52.01	18	96	149	87	186	186	84	168	100
0101 DELAWARE TOWNSHIP B	689	354	51.38	8	69	264	75	264	272	70	256	79
DELAWARE TOWNSHIP TOTAL	3,810	1,458	38.27	73	469	858	448	948	982	418	896	479
0106 GENOA TOWNSHIP A	684	392	57.31	13	97	275	81	298	299	79	282	95
0107 GENOA TOWNSHIP B	646	367	56.81	23	84	243	73	273	275	66	251	86
0108 GENOA TOWNSHIP C	851	396	46.53	5	61	325	61	329	323	63	310	73
0109 GENOA TOWNSHIP D	772	414	53.63	6	98	298	83	306	321	77	285	98
0110 GENOA TOWNSHIP E	856	478	55.84	16	66	392	58	403	399	66	380	72
0111 GENOA TOWNSHIP F	579	379	65.46	13	104	254	83	290	292	80	271	92
0112 GENOA TOWNSHIP G	686	362	52.77	8	78	264	65	288	292	62	268	78
0113 GENOA TOWNSHIP H	635	304	47.87	7	75	213	74	223	231	61	213	83
0114 GENOA TOWNSHIP I	816	445	54.53	8	78	349	77	343	335	82	339	75
0115 GENOA TOWNSHIP J	994	548	55.13	23	112	399	104	420	422	102	397	117
0116 GENOA TOWNSHIP K	883	445	50.40	11	96	326	88	340	339	87	310	107
0117 GENOA TOWNSHIP L	776	364	46.91	9	43	304	38	314	315	36	310	44
0118 GENOA TOWNSHIP M	766	392	51.17	15	77	286	69	304	307	64	270	91
GENOA TOWNSHIP TOTAL	9,944	5,286	53.16	157	1,069	3,928	954	4,131	4,150	925	3,886	1,111

	1	2	3	4	5	6	7	8	9	10	11	12
0120 HARLEM TOWNSHIP A	634	319	50.32	16	60	231	51	255	252	56	234	64
0121 HARLEM TOWNSHIP B	736	383	52.04	18	97	259	81	289	286	80	256	102
0122 HARLEM TOWNSHIP C	702	377	53.70	15	73	277	65	299	286	81	280	78
0123 HARLEM TOWNSHIP D	521	164	31.48	9	45	104	39	120	114	43	106	50
HARLEM TOWNSHIP TOTAL	2,593	1,243	47.94	58	275	871	236	963	938	260	876	294
0130 KINGSTON TOWNSHIP A	615	333	54.15	29	88	202	69	250	248	69	225	88
0131 KINGSTON TOWNSHIP B	574	290	50.52	23	49	216	45	231	230	49	212	63
KINGSTON TOWNSHIP TOTAL	1,189	623	52.40	52	137	418	114	481	478	118	437	151
0140 POWELL CITY A	711	352	49.51	17	68	262	64	278	277	64	264	72
0141 POWELL CITY B	694	332	47.84	7	57	259	39	286	280	42	272	48
0142 POWELL CITY C	1,000	466	46.60	9	89	357	77	376	375	75	366	83
0143 POWELL CITY D	654	303	46.33	2	58	237	53	237	244	51	227	60
0144 POWELL CITY E	681	327	48.02	11	61	245	55	264	262	56	256	61
0145 POWELL CITY F	454	206	45.37	5	31	164	32	167	168	29	162	37
0146 POWELL CITY G	503	229	45.53	11	61	154	47	176	172	49	163	56
POWELL CITY TOTAL	4,697	2,215	47.16	62	425	1,678	367	1,784	1,778	366	1,710	417
0147 LIBERTY TOWNSHIP A	732	378	51.64	11	79	274	73	294	285	78	266	85
0148 LIBERTY TOWNSHIP B	758	405	53.43	20	103	263	95	292	297	95	272	111
0149 LIBERTY TOWNSHIP C	867	466	53.75	16	90	346	80	374	382	63	369	76
0150 LIBERTY TOWNSHIP D	467	225	48.18	7	48	162	42	176	181	40	179	39
0151 LIBERTY TOWNSHIP E	602	298	49.50	5	57	229	57	233	227	58	218	67
0152 LIBERTY TOWNSHIP F	787	352	44.73	6	51	292	54	292	293	50	293	52
0153 LIBERTY TOWNSHIP G	810	248	30.62	9	49	188	47	198	203	43	181	65
0154 LIBERTY TOWNSHIP H	835	389	46.59	8	62	312	54	324	321	56	320	55
0155 LIBERTY TOWNSHIP I	747	370	49.53	14	71	283	61	298	297	63	278	77
0156 LIBERTY TOWNSHIP J	580	298	51.38	10	45	237	40	253	253	38	249	41
0157 LIBERTY TOWNSHIP K	667	341	51.12	17	54	267	49	284	277	54	264	63
LIBERTY TOWNSHIP TOTAL	13,385	6,181	46.18	199	1,203	4,640	1,084	4,924	4,925	1,059	4,713	1,216
0160 MARLBORO TOWNSHIP	168	100	59.52	6	16	72	19	79	83	17	72	24
MARLBORO TOWNSHIP TOTAL	168	100	59.52	6	16	72	19	79	83	17	72	24
0165 ORANGE TOWNSHIP A	838	455	54.30	16	89	341	69	364	364	70	339	84
0166 ORANGE TOWNSHIP B	1,018	499	49.02	19	125	336	118	364	369	106	340	133
0167 ORANGE TOWNSHIP C	555	229	41.26	7	35	182	33	189	189	33	166	50
0168 ORANGE TOWNSHIP D	830	406	48.92	10	62	329	52	344	342	51	337	50
0169 ORANGE TOWNSHIP E	752	301	40.03	11	69	217	68	227	232	65	218	77
0170 ORANGE TOWNSHIP F	679	308	45.36	12	55	230	54	246	237	61	235	56
0171 ORANGE TOWNSHIP G	1,060	211	19.91	15	42	145	45	156	156	47	139	57
0172 ORANGE TOWNSHIP H	836	410	49.04	9	101	289	79	316	312	82	304	87
0173 ORANGE TOWNSHIP I	785	367	46.75	9	62	292	57	296	307	43	283	67
0174 ORANGE TOWNSHIP J	857	280	32.67	16	78	182	75	198	205	67	183	85
0175 ORANGE TOWNSHIP K	764	390	51.05	13	85	283	82	294	303	73	293	75
0176 ORANGE TOWNSHIP L	556	288	51.80	9	60	214	40	236	236	42	231	41
ORANGE TOWNSHIP TOTAL	10,369	4,418	42.61	159	937	3,223	836	3,436	3,463	795	3,266	927
0180 ASHLEY VILLAGE A	452	153	33.85	13	44	94	45	102	103	46	85	56
0181 ASHLEY VILLAGE B	316	160	50.63	6	50	100	37	116	112	43	96	53
ASHLEY VILLAGE TOTAL	768	313	40.76	19	94	194	82	218	215	89	181	109
0185 OXFORD TOWNSHIP	607	325	53.54	24	97	190	81	233	227	80	207	95
OXFORD TOWNSHIP TOTAL	607	325	53.54	24	97	190	81	233	227	80	207	95
0190 PORTER TOWNSHIP A	585	334	57.09	32	83	211	81	232	237	73	216	86

9:55:42 19-Nov-2002

	1	2	3	4	5	6	7	8	9	10	11	12
0191 PORTER TOWNSHIP B	668	379	56.74	20	87	261	78	287	293	71	274	83
PORTER TOWNSHIP TOTAL	1,253	713	56.90	52	170	472	159	519	530	144	490	169
0200 RADNOR TOWNSHIP A	511	296	57.93	14	68	199	66	213	218	59	200	71
0201 RADNOR TOWNSHIP B	519	331	63.78	13	84	219	61	258	254	63	244	69
RADNOR TOWNSHIP TOTAL	1,030	627	60.87	27	152	418	127	471	472	122	444	140
0210 OSTRANDER VILLAGE	316	152	48.10	14	43	88	38	106	111	37	94	45
OSTRANDER VILLAGE TOTAL	316	152	48.10	14	43	88	38	106	111	37	94	45
0213 SCIOTO TOWNSHIP A	867	464	53.52	39	130	278	107	335	348	97	306	121
0214 SCIOTO TOWNSHIP B	721	434	60.19	28	92	295	90	330	319	91	305	103
SCIOTO TOWNSHIP TOTAL	1,904	1,050	55.15	81	265	661	235	771	778	225	705	269
0225 THOMPSON TOWNSHIP	424	246	58.02	29	44	164	46	188	186	50	176	55
THOMPSON TOWNSHIP TOTAL	424	246	58.02	29	44	164	46	188	186	50	176	55
0230 TRENTON TOWNSHIP A	682	364	53.37	21	64	268	61	292	280	72	276	67
0231 TRENTON TOWNSHIP B	742	401	54.04	25	81	293	73	313	306	81	287	91
TRENTON TOWNSHIP TOTAL	1,424	765	53.72	46	145	561	134	605	586	153	563	158
0240 TROY TOWNSHIP A	611	328	53.68	24	91	201	77	237	241	78	215	94
0241 TROY TOWNSHIP B	812	345	42.49	19	93	221	88	238	240	83	223	95
TROY TOWNSHIP TOTAL	1,423	673	47.29	43	184	422	165	475	481	161	438	189
TOTAL	85,204	40,297	47.29	1,771	9,226	28,200	8,316	30,447	30,483	8,183	28,506	9,492

DELAWARE COUNTY, OHIO
GENERAL ELECTION
TUESDAY NOVEMBER 5, 2002

TREASURER OF STATE													
13 DEM - MARY O BOYLE													
14 REP - JOSEPH T DETERS													
REPRESENTATIVE TO CONGRESS - 12TH DISTRICT													
15 DEM - EDWARD S BROWN													
16 REP - PAT TIBERI													
STATE SENATOR - 19TH DISTRICT													
17 DEM - JACK A CAMPBELL													
18 REP - BILL HARRIS													
STATE REPRESENTATIVE - 2ND HOUSE DISTRICT													
19 DEM - ANDREW RAY MACKEY													
0002 COLUMBUS CITY A	91	177	65	203	87	168	81	173	171	82	226	189	49
0003 COLUMBUS CITY B	54	129	47	140	62	116	58	120	113	67	157	118	52
0004 COLUMBUS CITY C	62	129	52	142	57	130	56	131	125	58	168	132	42
COLUMBUS CITY TOTAL	207	435	164	485	206	414	195	424	409	207	551	439	143
0010 DELAWARE CITY 1-A	154	334	115	382	154	314	156	325	294	187	403	334	123
0011 DELAWARE CITY 1-B	129	256	94	288	115	253	114	263	228	157	307	281	84
0012 DELAWARE CITY 1-C	125	246	98	281	113	248	114	252	209	163	306	253	99
0013 DELAWARE CITY 1-D	102	140	91	159	97	140	99	142	124	124	183	155	76
0014 DELAWARE CITY 1-E	149	206	113	248	140	205	135	221	169	195	263	214	139
0015 DELAWARE CITY 1-F	113	209	86	241	108	194	109	205	184	139	270	229	85
0016 DELAWARE CITY 1-G	109	202	83	234	97	204	103	207	159	159	235	207	98
DELAWARE CITY WARD 1 TOTAL	881	1,593	680	1,833	824	1,558	830	1,615	1,367	1,124	1,967	1,673	704
0020 DELAWARE CITY 2-A	113	161	97	186	104	163	101	171	123	155	224	182	82
0021 DELAWARE CITY 2-B	153	72	145	82	165	58	140	86	53	171	139	90	102
0022 DELAWARE CITY 2-C	126	97	108	112	118	98	113	105	93	124	152	112	88
0023 DELAWARE CITY 2-D	160	276	127	323	148	277	142	293	238	205	349	301	112
DELAWARE CITY WARD 2 TOTAL	552	606	477	703	535	596	496	655	507	655	864	685	384
0030 DELAWARE CITY 3-A	88	87	61	113	78	94	73	97	76	99	126	106	57
0031 DELAWARE CITY 3-B	65	74	62	79	64	74	68	73	61	80	105	82	53
0032 DELAWARE CITY 3-C	119	164	88	206	117	164	98	192	142	147	219	178	91
0033 DELAWARE CITY 3-D	119	286	107	307	112	286	120	288	236	178	324	279	110
0034 DELAWARE CITY 3-E	82	104	69	121	82	99	86	98	87	99	149	116	61
0035 DELAWARE CITY 3-F	84	227	70	247	73	226	69	232	206	99	275	232	57
DELAWARE CITY WARD 3 TOTAL	557	942	457	1,073	526	943	514	980	808	702	1,198	993	429
0040 DELAWARE CITY 4-A	99	86	87	98	101	77	88	96	77	108	138	106	69
0041 DELAWARE CITY 4-B	113	124	97	147	105	122	99	132	95	143	158	124	88
0042 DELAWARE CITY 4-C	117	95	105	117	114	98	109	107	89	133	160	123	90
0043 DELAWARE CITY 4-D	108	106	88	129	107	101	99	114	97	124	154	129	85
0044 DELAWARE CITY 4-E	128	138	103	170	114	144	115	155	117	154	200	165	93
0045 DELAWARE CITY 4-F	75	112	57	130	76	105	68	115	91	96	144	106	70
0046 DELAWARE CITY 4-G	115	252	87	282	115	240	106	260	231	134	315	276	74
DELAWARE CITY WARD 4 TOTAL	755	913	624	1,073	732	887	684	979	797	892	1,269	1,029	569
DELAWARE CITY TOTAL	2,745	4,054	2,238	4,682	2,617	3,984	2,524	4,229	3,479	3,373	5,298	4,380	2,086
0050 DUBLIN CITY A (WARD 3)	58	301	34	328	40	310	45	304	295	54	326	319	31
0051 DUBLIN CITY B (WARD 3)	52	276	39	295	51	264	45	271	255	59	294	282	34
0052 DUBLIN CITY C (WARD 3)	86	361	82	376	85	354	79	358	345	92	396	368	61
0053 DUBLIN CITY D (WARD 3)	84	385	43	430	71	383	61	391	375	67	423	413	38

9:55:42 19-Nov-2002

	13.....14	15.....16	17.....18	19.....20	21.....22	23	24.....25
DUBLIN CITY TOTAL	280 1,323	198 1,429	247 1,311	230 1,324	1,270 272	1,439	1,382 164
0060 WESTERVILLE CITY A	151 313	110 363	134 309	130 313	285 154	391	313 98
0061 WESTERVILLE CITY B	96 237	68 289	81 240	72 249	236 83	285	246 51
0062 WESTERVILLE CITY C	82 270	59 306	83 249	78 250	233 87	304	245 51
0063 WESTERVILLE CITY D	146 234	99 293	117 235	113 240	232 111	306	245 71
0064 WESTERVILLE CITY E	110....309	79....356	107....277	100....285	271....115	359	298.....65
0065 WESTERVILLE CITY F	88 214	61 241	81 198	80 199	191 84	248	210 49
WESTERVILLE CITY TOTAL	673 1,577	476 1,848	603 1,508	573 1,536	1,448 634	1,893	1,557 385
0066 SUNBURY VILLAGE A	70 220	62 232	76 206	65 216	174 107	250	206 57
0067 SUNBURY VILLAGE B	84 223	70 245	91 211	90 214	192 113	269	228 58
0068 SUNBURY VILLAGE C	92 235	77 261	93 221	89 242	183 143	272	225 91
SUNBURY VILLAGE TOTAL	246....678	209....738	260....638	244....672	549....363	791	659....206
0070 GALENA VILLAGE	43 76	33 85	49 69	41 78	63 55	95	82 29
GALENA VILLAGE TOTAL	43 76	33 85	49 69	41 78	63 55	95	82 29
0071 BERKSHIRE TOWNSHIP A	101 199	72 243	78 203	79 211	183 115	249	205 60
0072 BERKSHIRE TOWNSHIP B	117 316	82 360	111 311	107 318	284 135	361	322 72
BERKSHIRE TOWNSHIP TOTAL	261 591	187 688	238 583	227 607	530 305	705	609 161
0078 BERLIN TOWNSHIP A	116....279	89....315	106....278	104....287	224....174	342	284.....91
0079 BERLIN TOWNSHIP B	117 337	82 383	108 329	92 343	313 138	379	347 68
0080 BERLIN TOWNSHIP C	59 143	51 154	62 132	54 141	119 82	154	135 54
0081 BERLIN TOWNSHIP D	61 191	45 214	59 183	55 189	153 85	219	193 33
BERLIN TOWNSHIP TOTAL	353 950	267 1,066	335 922	305 960	809 479	1,094	959 246
0085 BROWN TOWNSHIP A	57 165	53 179	60 152	72 153	133 98	175	149 60
0086 BROWN TOWNSHIP B	74....185	66....200	68....184	74....186	154....114	212	185.....74
BROWN TOWNSHIP TOTAL	131 350	119 379	128 336	146 339	287 212	387	334 134
0090 SHAWNEE HILLS VILLAGE	55 93	49 105	60 89	55 94	88 56	120	110 28
SHAWNEE HILL VILLAGE TOTAL	55 93	49 105	60 89	55 94	88 56	120	110 28
0091 CONCORD TOWNSHIP A	132 251	104 287	123 244	125 252	215 168	310	273 97
0092 CONCORD TOWNSHIP B	55 260	53 267	55 258	53 259	250 55	283	269 36
0093 CONCORD TOWNSHIP C	91....277	73....308	87....269	88....274	248....116	314	281.....75
0094 CONCORD TOWNSHIP D	68 149	51 168	70 141	61 152	131 89	171	144 61
0095 CONCORD TOWNSHIP E	91 262	71 302	87 267	77 275	247 102	311	279 62
CONCORD TOWNSHIP TOTAL	437 1,199	352 1,332	422 1,179	404 1,212	1,091 530	1,389	1,246 331
0100 DELAWARE TOWNSHIP A	103 168	97 176	108 155	112 157	127 152	207	164 92
0101 DELAWARE TOWNSHIP B	97 236	85 261	92 239	91 246	178 167	287	242 75
DELAWARE TOWNSHIP TOTAL	560....826	494....921	560....799	543....839	654....752	1,088	865....429
0106 GENOA TOWNSHIP A	104 276	84 301	97 272	97 273	257 102	311	269 66
0107 GENOA TOWNSHIP B	96 242	68 287	93 229	78 251	231 103	278	247 60
0108 GENOA TOWNSHIP C	87 299	62 327	75 296	72 301	277 90	343	302 55
0109 GENOA TOWNSHIP D	118 273	87 314	114 259	107 260	230 140	335	278 69
0110 GENOA TOWNSHIP E	83 375	69 401	78 374	73 379	349 89	414	370 45
0111 GENOA TOWNSHIP F	115....251	81....291	101....254	94....269	234....129	305	265.....67
0112 GENOA TOWNSHIP G	97 255	68 289	94 245	88 250	240 91	298	270 49
0113 GENOA TOWNSHIP H	89 204	72 225	84 197	77 200	200 77	239	221 44
0114 GENOA TOWNSHIP I	96 317	73 359	94 309	86 313	295 92	364	317 50
0115 GENOA TOWNSHIP J	143 378	101 431	126 377	123 380	361 144	453	390 85
0116 GENOA TOWNSHIP K	113 306	90 345	104 314	98 313	292 111	354	310 69

9:55:42 19-Nov-2002

	13.....14	15.....16	17.....18	19.....20	21.....22	23	24.....25						
0117 GENOA TOWNSHIP L	55	294	42	316	52	296	50	298	290	54	325	308	26
0118 GENOA TOWNSHIP M	96	273	71	302	95	244	85	248	233	108	306	253	62
GENOA TOWNSHIP TOTAL	1,292	3,743	968	4,188	1,207	3,666	1,128	3,735	3,489	1,330	4,325	3,800	747
0120 HARLEM TOWNSHIP A	76	218	50	254	62	225	67	226	203	93	242	236	47
0121 HARLEM TOWNSHIP B	105	260	83	293	103	239	99	258	215	131	303	240	87
0122 HARLEM TOWNSHIP C	86.....271	68.....300	97.....254	86.....270	229.....124	306	259.....79						
0123 HARLEM TOWNSHIP D	46	115	44	117	45	107	48	106	94	62	123	99	44
HARLEM TOWNSHIP TOTAL	313	864	245	964	307	825	300	860	741	410	974	834	257
0130 KINGSTON TOWNSHIP A	99	213	80	245	91	219	94	221	166	154	260	225	67
0131 KINGSTON TOWNSHIP B	68	203	53	228	60	209	57	219	196	76	240	203	57
KINGSTON TOWNSHIP TOTAL	167	416	133	473	151	428	151	440	362	230	500	428	124
0140 POWELL CITY A	90.....245	70.....276	79.....244	76.....248	227.....106	293	256.....53						
0141 POWELL CITY B	68	255	50	278	61	255	54	260	240	68	278	250	45
0142 POWELL CITY C	116	336	83	378	91	343	86	349	325	113	392	359	60
0143 POWELL CITY D	71	211	48	247	62	207	61	208	194	69	246	218	36
0144 POWELL CITY E	78	238	72	251	80	223	75	228	214	82	269	245	36
0145 POWELL CITY F	40	157	27	174	41	155	40	155	145	45	187	165	19
0146 POWELL CITY G	61.....157	49.....176	64.....144	60.....153	145.....67	178	149.....46						
POWELL CITY TOTAL	524	1,599	399	1,780	478	1,571	452	1,601	1,490	550	1,843	1,642	295
0147 LIBERTY TOWNSHIP A	98	260	73	292	95	256	82	272	224	121	303	277	60
0148 LIBERTY TOWNSHIP B	129	251	97	294	121	249	120	260	230	156	285	256	85
0149 LIBERTY TOWNSHIP C	104	346	78	379	93	326	90	344	297	140	384	336	69
0150 LIBERTY TOWNSHIP D	55	161	41	179	47	162	49	162	144	75	181	173	36
0151 LIBERTY TOWNSHIP E	74.....214	56.....239	58.....223	61.....226	207.....75	246	227.....46						
0152 LIBERTY TOWNSHIP F	72	272	43	306	61	279	58	281	264	78	308	287	40
0153 LIBERTY TOWNSHIP G	64	180	50	197	63	173	60	179	170	66	219	180	44
0154 LIBERTY TOWNSHIP H	81	291	47	336	66	297	71	295	286	81	337	304	50
0155 LIBERTY TOWNSHIP I	97	263	74	288	90	254	84	258	238	106	312	273	63
0156 LIBERTY TOWNSHIP J	75	209	42	252	54	227	53	226	204	70	257	244	22
0157 LIBERTY TOWNSHIP K	70.....261	56.....276	57.....254	58.....256	233.....87	293	264.....39						
LIBERTY TOWNSHIP TOTAL	1,525	4,411	1,125	4,939	1,365	4,370	1,324	4,458	4,074	1,704	5,117	4,579	910
0160 MARLBORO TOWNSHIP	28	69	18	81	26	66	25	71	61	36	77	65	26
MARLBORO TOWNSHIP TOTAL	28	69	18	81	26	66	25	71	61	36	77	65	26
0165 ORANGE TOWNSHIP A	100	325	77	368	93	311	92	322	307	106	381	326	64
0166 ORANGE TOWNSHIP B	150	326	117	368	142	316	132	328	324	145	375	329	96
0167 ORANGE TOWNSHIP C	48.....170	37.....189	47.....163	42.....170	154.....58	186	172.....32						
0168 ORANGE TOWNSHIP D	91	301	56	345	75	295	64	310	277	89	330	310	40
0169 ORANGE TOWNSHIP E	89	205	73	223	87	196	79	211	189	96	251	214	49
0170 ORANGE TOWNSHIP F	71	222	50	251	60	220	56	231	205	75	249	228	39
0171 ORANGE TOWNSHIP G	63	136	44	159	58	136	59	137	134	57	175	139	41
0172 ORANGE TOWNSHIP H	108	282	82	312	88	281	91	280	259	116	335	282	62
0173 ORANGE TOWNSHIP I	82.....267	62.....295	68.....267	63.....274	259.....80	311	272.....51						
0174 ORANGE TOWNSHIP J	95	176	78	195	94	167	93	168	168	97	227	188	56
0175 ORANGE TOWNSHIP K	98	270	83	297	93	272	90	274	245	112	317	285	55
0176 ORANGE TOWNSHIP L	64	205	48	231	55	206	54	208	193	68	236	206	45
ORANGE TOWNSHIP TOTAL	1,150	3,062	872	3,436	1,047	2,998	996	3,086	2,885	1,181	3,599	3,140	679
0180 ASHLEY VILLAGE A	56	87	46	99	59	80	52	95	76	70	116	88	55
0181 ASHLEY VILLAGE B	56.....92	48.....105	67.....77	60.....92	77.....81	121	105.....42						
ASHLEY VILLAGE TOTAL	112	179	94	204	126	157	112	187	153	151	237	193	97
0185 OXFORD TOWNSHIP	106	199	88	222	98	199	97	206	171	140	249	198	88

9:55:42 19-Nov-2002

	13.....14	15.....16	17.....18	19.....20	21.....22	23	24.....25
OXFORD TOWNSHIP TOTAL	106 199	88 222	98 199	97 206	171 140	249	198 88
0190 PORTER TOWNSHIP A	106 205	81 241	103 201	87 222	195 112	238	216 61
0191 PORTER TOWNSHIP B	92 269	72 298	87 264	84 278	235 116	301	255 68
PORTER TOWNSHIP TOTAL	198 474	153 539	190 465	171 500	430 228	539	471 129
0200 RADNOR TOWNSHIP A	78 195	68 220	72 199	87 193	170 114	223	190 79
0201 RADNOR TOWNSHIP B	90.....227	64.....257	79.....227	73.....237	194.....129	252	203.....95
RADNOR TOWNSHIP TOTAL	168 422	132 477	151 426	160 430	364 243	475	393 174
0210 OSTRANDER VILLAGE	55 89	43 107	54 84	52 93	71 73	115	96 44
OSTRANDER VILLAGE TOTAL	55 89	43 107	54 84	52 93	71 73	115	96 44
0213 SCIOTO TOWNSHIP A	136 294	127 323	141 279	139 300	250 198	347	303 118
0214 SCIOTO TOWNSHIP B	130 282	100 320	105 294	119 292	252 163	328	293 96
SCIOTO TOWNSHIP TOTAL	321.....665	270....750	300....657	310....685	573....434	790	692....258
0225 THOMPSON TOWNSHIP	62 168	54 186	69 152	63 167	138 93	197	168 50
THOMPSON TOWNSHIP TOTAL	62 168	54 186	69 152	63 167	138 93	197	168 50
0230 TRENTON TOWNSHIP A	86 262	68 284	82 250	67 273	228 108	278	266 49
0231 TRENTON TOWNSHIP B	97 283	79 314	105 270	87 296	241 138	333	277 83
TRENTON TOWNSHIP TOTAL	183 545	147 598	187 520	154 569	469 246	611	543 132
0240 TROY TOWNSHIP A	99.....215	86.....232	105.....197	106.....202	196.....122	234	211.....87
0241 TROY TOWNSHIP B	112 214	92 243	110 210	107 222	178 158	254	215 100
TROY TOWNSHIP TOTAL	211 429	178 475	215 407	213 424	374 280	488	426 187
TOTAL	11,251 27,019	8,784 30,397	10,586 26,427	10,143 27,347	24,291 13,275	31,964	27,706 7,799

DELAWARE COUNTY, OHIO
GENERAL ELECTION
TUESDAY NOVEMBER 5, 2002

JUSTICE OF THE SUPREME COURT
FULL TERM COMMENCING 1/1/03

26 TIM BLACK
27 MAUREEN O'CONNOR

JUSTICE OF THE SUPREME COURT
FULL TERM COMMENCING 1/2/03

28 JANET R BURNSIDE
29 EVELYN L STRATTON

JUDGE OF THE COURT OF APPEALS - 5TH DISTRICT
FULL TERM COMMENCING 2/9/03

30 WILLIAM B HOFFMAN

JUDGE OF THE COURT OF COMMON PLEAS - GENERAL DIVISION
TERM COMMENCING 2-9-03

31 W DUNCAN WHITNEY
JUDGE OF THE COURT OF COMMON PLEAS - PROBATE/JUVENILE
DIVISION - TERM COMMENCING 2-9-03

32 CASEY CLARK
33 KENNETH J SPICER
PROPOSED CONSTITUTIONAL AMENDMENT #1
TREATMENT PROGRAM FOR 1ST AND 2ND DRUG CONVICTIONS

34 YES
35 NO
PROPOSED TAX LEVY - ADDITIONAL - DELAWARE COUNTY - DATA
0.98 MILL - 5 YRS. - TAX YR 2002 - OPERATIONS OF TRANSIT

36 FOR THE TAX LEVY
37 AGAINST THE TAX LEVY

	26	27	28	29	30	31	32	33	34	35	36	37
0002 COLUMBUS CITY A	87	168	78	177	182	188	75	115	93	170	86	179
0003 COLUMBUS CITY B	66	117	55	125	129	131	44	98	65	121	56	135
0004 COLUMBUS CITY C	52	132	45	138	134	139	56	71	59	129	61	123
COLUMBUS CITY TOTAL	205	417	178	440	445	458	175	284	217	420	203	437
0010 DELAWARE CITY 1-A	152	319	149	312	338	359	202	230	126	359	187	311
0011 DELAWARE CITY 1-B	135	227	135	219	243	273	180	182	91	281	178	202
0012 DELAWARE CITY 1-C	128	233	113	245	259	277	194	156	100	273	204	171
0013 DELAWARE CITY 1-D	100	134	100	130	161	176	134	100	75	168	112	142
0014 DELAWARE CITY 1-E	131	204	135	200	245	258	197	154	97	259	185	176
0015 DELAWARE CITY 1-F	80	217	98	194	220	244	168	128	81	235	139	190
0016 DELAWARE CITY 1-G	103	194	100	191	195	236	149	155	85	226	127	191
DELAWARE CITY WARD 1 TOTAL	829	1,528	830	1,491	1,661	1,823	1,224	1,105	655	1,801	1,132	1,383
0020 DELAWARE CITY 2-A	99	160	113	139	183	204	152	118	92	186	123	161
0021 DELAWARE CITY 2-B	100	101	130	68	134	142	137	71	119	97	77	148
0022 DELAWARE CITY 2-C	111	100	109	99	149	149	142	55	101	124	107	114
0023 DELAWARE CITY 2-D	150	267	165	248	318	324	222	185	134	310	175	268
DELAWARE CITY WARD 2 TOTAL	460	628	517	554	784	819	653	429	446	717	482	691
0030 DELAWARE CITY 3-A	60	100	66	87	103	119	102	58	68	106	84	87
0031 DELAWARE CITY 3-B	56	75	66	63	92	105	80	55	59	80	43	100
0032 DELAWARE CITY 3-C	117	148	122	151	204	219	154	115	87	185	119	169
0033 DELAWARE CITY 3-D	127	260	135	243	272	305	205	186	109	293	230	184
0034 DELAWARE CITY 3-E	71	110	74	103	131	146	109	57	85	102	83	106
0035 DELAWARE CITY 3-F	93	210	80	215	223	223	121	138	101	209	99	219
DELAWARE CITY WARD 3 TOTAL	524	903	543	862	1,025	1,117	771	609	509	975	658	865
0040 DELAWARE CITY 4-A	83	92	71	101	123	124	100	63	62	120	103	86
0041 DELAWARE CITY 4-B	100	119	100	121	150	167	135	91	93	149	145	99
0042 DELAWARE CITY 4-C	113	103	109	100	145	156	157	61	82	138	132	89
0043 DELAWARE CITY 4-D	79	121	88	106	141	153	125	79	82	135	105	111
0044 DELAWARE CITY 4-E	119	137	125	125	175	197	177	95	88	182	154	124
0045 DELAWARE CITY 4-F	71	110	70	105	139	132	96	77	54	136	43	145
0046 DELAWARE CITY 4-G	131	209	130	209	261	280	180	166	105	260	137	233
DELAWARE CITY WARD 4 TOTAL	696	891	693	867	1,134	1,209	970	632	566	1,120	819	887
DELAWARE CITY TOTAL	2,509	3,950	2,583	3,774	4,604	4,968	3,618	2,775	2,176	4,613	3,091	3,826
0050 DUBLIN CITY A (WARD 3)	66	276	57	281	232	253	57	188	106	239	92	250
0051 DUBLIN CITY B (WARD 3)	76	240	57	254	209	225	64	148	112	204	69	251

9:55:42 19-Nov-2002

	26.....27	28.....29	30	31	32.....33	34.....35	36.....37					
0052 DUBLIN CITY C (WARD 3)	83 346	87 336	303	322	74 238	160 280	111 332					
0053 DUBLIN CITY D (WARD 3)	94 354	99 345	322	340	126 197	159 299	107 346					
DUBLIN CITY TOTAL	319 1,216	300 1,216	1,066	1,140	321 771	537 1,022	379 1,179					
0060 WESTERVILLE CITY A	134 304	128 310	310	336	97 251	156 290	105 362					
0061 WESTERVILLE CITY B	102 223	99 215	217	219	79 158	126 218	75 284					
0062 WESTERVILLE CITY C	83.....250	70.....260	220	237	47.....206	112.....236	80.....277					
0063 WESTERVILLE CITY D	125 241	109 248	246	254	81 179	116 263	81 310					
0064 WESTERVILLE CITY E	116 286	108 283	266	279	60 247	134 279	103 327					
0065 WESTERVILLE CITY F	91 189	84 193	185	198	65 149	82 203	74 232					
WESTERVILLE CITY TOTAL	651 1,493	598 1,509	1,444	1,523	429 1,190	726 1,489	518 1,792					
0066 SUNBURY VILLAGE A	85 193	61 207	200	219	47 196	90 195	90 201					
0067 SUNBURY VILLAGE B	101.....195	103.....187	219	245	80.....196	81.....230	92.....226					
0068 SUNBURY VILLAGE C	92 214	93 205	219	264	79 215	96 233	98 233					
SUNBURY VILLAGE TOTAL	278 602	257 599	638	728	206 607	267 658	280 660					
0070 GALENA VILLAGE	44 71	53 61	76	82	43 66	40 73	31 89					
GALENA VILLAGE TOTAL	44 71	53 61	76	82	43 66	40 73	31 89					
0071 BERKSHIRE TOWNSHIP A	95 186	90 185	180	205	91 168	106 199	94 212					
0072 BERKSHIRE TOWNSHIP B	126.....281	118.....275	274	308	112.....232	117.....316	115.....316					
BERKSHIRE TOWNSHIP TOTAL	265 538	261 521	530	595	246 466	263 588	240 617					
0078 BERLIN TOWNSHIP A	130 252	111 262	272	292	137 207	119 288	130 282					
0079 BERLIN TOWNSHIP B	114 312	108 315	274	292	136 189	138 329	147 324					
0080 BERLIN TOWNSHIP C	66 126	70 114	114	132	71 100	64 139	76 133					
0081 BERLIN TOWNSHIP D	75 168	62 176	170	188	76 119	68 188	67 193					
BERLIN TOWNSHIP TOTAL	385.....858	351.....867	830	904	420.....615	389.....944	420.....932					
0085 BROWN TOWNSHIP A	83 124	80 124	130	146	82 124	46 186	58 171					
0086 BROWN TOWNSHIP B	83 171	85 168	164	186	103 139	71 187	101 168					
BROWN TOWNSHIP TOTAL	166 295	165 292	294	332	185 263	117 373	159 339					
0090 SHAWNEE HILLS VILLAGE	48 92	44 96	91	104	43 81	60 86	32 117					
SHAWNEE HILL VILLAGE TOTAL	48 92	44 96	91	104	43 81	60 86	32 117					
0091 CONCORD TOWNSHIP A	140.....217	122.....224	244	272	132.....180	122.....266	110.....287					
0092 CONCORD TOWNSHIP B	60 235	57 238	201	209	55 146	98 209	68 244					
0093 CONCORD TOWNSHIP C	103 245	105 236	241	259	122 153	113 252	85 298					
0094 CONCORD TOWNSHIP D	57 148	73 131	139	155	90 97	57 156	52 171					
0095 CONCORD TOWNSHIP E	88 259	82 262	236	271	92 191	110 247	99 261					
CONCORD TOWNSHIP TOTAL	448 1,104	439 1,091	1,061	1,166	491 767	500 1,130	414 1,261					
0100 DELAWARE TOWNSHIP A	112.....137	104.....140	184	188	149.....107	77.....195	87.....184					
0101 DELAWARE TOWNSHIP B	107 204	109 195	232	250	136 152	89 237	141 206					
DELAWARE TOWNSHIP TOTAL	518 785	530 751	940	1,003	725 543	470 904	592 815					
0106 GENOA TOWNSHIP A	105 255	107 253	254	269	65 223	139 238	83 300					
0107 GENOA TOWNSHIP B	102 213	120 195	207	246	106 166	96 254	78 277					
0108 GENOA TOWNSHIP C	92 277	75 283	254	277	51 226	116 259	99 283					
0109 GENOA TOWNSHIP D	124.....262	121.....255	261	274	103.....192	118.....280	119.....283					
0110 GENOA TOWNSHIP E	99 324	95 325	296	320	56 268	142 304	127 332					
0111 GENOA TOWNSHIP F	120 229	114 228	257	249	98 196	124 247	78 289					
0112 GENOA TOWNSHIP G	94 237	79 242	231	239	56 211	90 246	91 255					
0113 GENOA TOWNSHIP H	77 197	80 186	174	188	60 142	105 182	83 210					
0114 GENOA TOWNSHIP I	109 292	88 305	273	289	55 252	129 286	110 314					

9:55:42 19-Nov-2002

	26.....27	28.....29	30	31	32.....33	34.....35	36.....37					
0115 GENOA TOWNSHIP J	161 337	147 347	348	378	129 273	160 355	131 395					
0116 GENOA TOWNSHIP K	96 306	98 313	282	305	76 234	127 290	103 323					
0117 GENOA TOWNSHIP L	75 261	64 264	240	273	58 201	95 244	105 244					
0118 GENOA TOWNSHIP M	105 243	96 257	246	255	71 212	112 259	99 273					
GENOA TOWNSHIP TOTAL	1,359 3,433	1,284 3,453	3,323	3,562	984 2,796	1,553 3,444	1,306 3,778					
0120 HARLEM TOWNSHIP A	91....190	81....199	180	207	80....176	92....218	65....240					
0121 HARLEM TOWNSHIP B	138 205	115 231	238	262	70 228	107 252	65 303					
0122 HARLEM TOWNSHIP C	118 223	113 220	232	270	84 218	101 255	70 289					
0123 HARLEM TOWNSHIP D	63 93	67 85	112	116	55 78	46 114	36 127					
HARLEM TOWNSHIP TOTAL	410 711	376 735	762	855	289 700	346 839	236 959					
0130 KINGSTON TOWNSHIP A	111 198	122 175	200	225	106 174	74 244	68 250					
0131 KINGSTON TOWNSHIP B	71....184	65....185	179	201	71....161	75....196	65....215					
KINGSTON TOWNSHIP TOTAL	182 382	187 360	379	426	177 335	149 440	133 465					
0140 POWELL CITY A	91 238	96 231	230	236	73 174	109 231	103 233					
0141 POWELL CITY B	64 241	53 246	198	220	47 184	95 219	89 222					
0142 POWELL CITY C	114 320	98 326	289	314	90 237	155 292	129 316					
0143 POWELL CITY D	70 204	55 208	180	188	82 132	90 204	81 210					
0144 POWELL CITY E	86....202	72....218	177	198	67....159	94....214	73....232					
0145 POWELL CITY F	50 142	44 148	130	138	35 112	62 136	47 151					
0146 POWELL CITY G	64 141	69 131	132	147	80 92	65 148	51 169					
POWELL CITY TOTAL	539 1,488	487 1,508	1,336	1,441	474 1,090	670 1,444	573 1,533					
0147 LIBERTY TOWNSHIP A	109 233	95 241	218	250	91 189	126 233	142 222					
0148 LIBERTY TOWNSHIP B	122 237	114 231	221	239	153 165	114 276	106 283					
0149 LIBERTY TOWNSHIP C	126....300	103....310	281	308	119....233	144....305	126....319					
0150 LIBERTY TOWNSHIP D	51 159	41 168	141	157	42 118	75 137	73 142					
0151 LIBERTY TOWNSHIP E	65 217	58 222	194	207	65 160	101 186	81 211					
0152 LIBERTY TOWNSHIP F	59 275	58 268	210	243	75 170	117 216	77 264					
0153 LIBERTY TOWNSHIP G	54 176	47 173	153	169	51 127	70 165	53 182					
0154 LIBERTY TOWNSHIP H	78 279	65 291	245	268	88 188	121 242	101 274					
0155 LIBERTY TOWNSHIP I	99....233	94....239	246	270	108....171	111....237	101....256					
0156 LIBERTY TOWNSHIP J	65 204	60 211	189	211	75 145	65 214	74 211					
0157 LIBERTY TOWNSHIP K	77 239	66 242	215	234	58 192	80 239	95 233					
LIBERTY TOWNSHIP TOTAL	1,515 4,150	1,362 4,207	3,780	4,143	1,508 3,005	1,879 3,996	1,685 4,236					
0160 MARLBORO TOWNSHIP	31 55	31 61	63	76	43 47	20 76	21 75					
MARLBORO TOWNSHIP TOTAL	31 55	31 61	63	76	43 47	20 76	21 75					
0165 ORANGE TOWNSHIP A	105....302	82....319	286	305	128....201	135....298	135....301					
0166 ORANGE TOWNSHIP B	143 301	142 298	303	311	146 203	148 322	159 321					
0167 ORANGE TOWNSHIP C	53 156	47 159	133	151	46 117	63 161	55 171					
0168 ORANGE TOWNSHIP D	90 284	89 279	230	257	78 186	126 253	115 272					
0169 ORANGE TOWNSHIP E	81 197	71 202	196	211	70 154	97 196	105 185					
0170 ORANGE TOWNSHIP F	87 191	74 198	193	205	95 117	79 215	73 220					
0171 ORANGE TOWNSHIP G	49....142	50....133	135	140	50....100	84....112	79....124					
0172 ORANGE TOWNSHIP H	103 250	98 252	245	256	98 165	128 263	125 261					
0173 ORANGE TOWNSHIP I	87 238	84 248	219	242	70 189	110 239	103 250					
0174 ORANGE TOWNSHIP J	82 163	75 168	184	189	75 133	87 178	88 181					
0175 ORANGE TOWNSHIP K	103 245	104 243	252	256	92 189	124 249	121 258					
0176 ORANGE TOWNSHIP L	75 188	76 176	177	188	83 126	84 197	77 201					
ORANGE TOWNSHIP TOTAL	1,145..2,825	1,070..2,852	2,735	2,899	1,106..1,995	1,358..2,853	1,321..2,924					
0180 ASHLEY VILLAGE A	63 77	62 74	106	117	81 55	53 95	55 96					
0181 ASHLEY VILLAGE B	63 81	64 78	103	114	85 55	44 112	54 102					

	26.....27	28.....29	30	31	32.....33	34.....35	36.....37					
ASHLEY VILLAGE TOTAL	126	158	126	152	209	231	166	110	97	207	109	198
0185 OXFORD TOWNSHIP	112	177	97	180	196	224	125	146	85	226	81	233
OXFORD TOWNSHIP TOTAL	112	177	97	180	196	224	125	146	85	226	81	233
0190 PORTER TOWNSHIP A	92	206	99	192	178	210	103	158	85	237	58	268
0191 PORTER TOWNSHIP B	113	229	80	249	223	237	108	184	112	252	68	288
PORTER TOWNSHIP TOTAL	205....435	179....441	401	447	211....342	197....489	126....556					
0200 RADNOR TOWNSHIP A	100	162	88	162	174	204	112	137	67	215	113	169
0201 RADNOR TOWNSHIP B	99	195	104	184	196	233	135	164	78	240	122	200
RADNOR TOWNSHIP TOTAL	199	357	192	346	370	437	247	301	145	455	235	369
0210 OSTRANDER VILLAGE	60	77	64	72	95	105	77	53	43	102	39	110
OSTRANDER VILLAGE TOTAL	60	77	64	72	95	105	77	53	43	102	39	110
0213 SCIOTO TOWNSHIP A	158....256	152....264	285	314	169....217	107....339	98....353					
0214 SCIOTO TOWNSHIP B	126	256	133	247	264	300	171	188	108	310	113	310
SCIOTO TOWNSHIP TOTAL	344	589	349	583	644	719	417	458	258	751	250	773
0225 THOMPSON TOWNSHIP	89	131	85	130	163	176	81	122	60	176	47	189
THOMPSON TOWNSHIP TOTAL	89	131	85	130	163	176	81	122	60	176	47	189
0230 TRENTON TOWNSHIP A	128	198	105	227	225	249	92	203	96	256	87	265
0231 TRENTON TOWNSHIP B	127....232	110....249	264	297	79....249	104....279	99....291					
TRENTON TOWNSHIP TOTAL	255	430	215	476	489	546	171	452	200	535	186	556
0240 TROY TOWNSHIP A	107	202	105	194	206	206	163	138	89	215	83	233
0241 TROY TOWNSHIP B	106	203	112	187	221	255	154	146	85	238	96	231
TROY TOWNSHIP TOTAL	213	405	217	381	427	461	317	284	174	453	179	464
TOTAL	11,520	24,866	11,007	24,817	25,047	27,224	12,077	18,999	11,761	26,423	11,710	27,040

We, the undersigned, certify that the above results
 are true and correct.

Signed:

DELAWARE COUNTY, OHIO
 GENERAL ELECTION
 TUESDAY NOVEMBER 5, 2002

GALENA VILLAGE - PROPOSED TAX LEVY - REPLACEMENT - 2 MILLS - 4 YRS - TAX YR 2002 - CURRENT EXPENSES		CONCORD TOWNSHIP - PROPOSED TAX LEVY - RENEWAL 1 MILL - 5 YRS - TAX YR 2002 - ROADS AND BRIDGES		BERLIN TOWNSHIP - PROPOSED TAX LEVY - REPLACE & INCREASE 2 + 0.5 = 2.5 MILLS - 2 YRS - TAX YR 2002 - FIRE PROTECT		DELAWARE TOWNSHIP - PROPOSED TAX LEVY - REPLACEMENT 0.6 MILL - 5 YRS - TAX YR 2003 - ROADS AND BRIDGES		ORANGE TOWNSHIP - PROPOSED TAX LEVY - ADDITIONAL 0.4 MILL - 3 YRS - TAX YR 2002 - POLICE PROTECTION				
38	39	40	41	42	43	44	45	46	47	48	49	
FOR THE TAX LEVY				FOR THE TAX LEVY		FOR THE TAX LEVY		FOR THE TAX LEVY		FOR THE TAX LEVY		
AGAINST THE TAX LEVY				AGAINST THE TAX LEVY		AGAINST THE TAX LEVY		AGAINST THE TAX LEVY		AGAINST THE TAX LEVY		
0012 DELAWARE CITY 1-C	38	39	40	41	42	43	44	45	46	47	48	49
DELAWARE CITY WARD 1 TOTAL	0	0	.	.
0021 DELAWARE CITY 2-B	1	2	.	.
DELAWARE CITY WARD 2 TOTAL	1	2	.	.
0034 DELAWARE CITY 3-E	8	3	.	.
DELAWARE CITY WARD 3 TOTAL	8	3	.	.
DELAWARE CITY TOTAL	9	5	.	.
0070 GALENA VILLAGE	63	58
GALENA VILLAGE TOTAL	63	58
BERKSHIRE TOWNSHIP TOTAL	63	58
0078 BERLIN TOWNSHIP A	.	.	243	172
0079 BERLIN TOWNSHIP B	.	.	313	161
0080 BERLIN TOWNSHIP C	.	.	102	106
0081 BERLIN TOWNSHIP D	.	.	123	137
BERLIN TOWNSHIP TOTAL	.	.	781	576
0091 CONCORD TOWNSHIP A	270	132	241	161
0092 CONCORD TOWNSHIP B	225	99	206	114
0093 CONCORD TOWNSHIP C	244	138	224	157
0094 CONCORD TOWNSHIP D	133	93	123	98
0095 CONCORD TOWNSHIP E	281	88	268	102
CONCORD TOWNSHIP TOTAL	1,153	550	1,062	632
0100 DELAWARE TOWNSHIP A	146	125	.	.
0101 DELAWARE TOWNSHIP B	209	137	.	.
DELAWARE TOWNSHIP TOTAL	364	267	.	.
LIBERTY TOWNSHIP TOTAL	8	3	.	.
0165 ORANGE TOWNSHIP A	283	165
0166 ORANGE TOWNSHIP B	352	137
0167 ORANGE TOWNSHIP C	123	96
0168 ORANGE TOWNSHIP D	257	133
0169 ORANGE TOWNSHIP E	210	87
0170 ORANGE TOWNSHIP F	206	91
0171 ORANGE TOWNSHIP G	140	61
0172 ORANGE TOWNSHIP H	299	99
0173 ORANGE TOWNSHIP I	220	132

9:55:42 19-Nov-2002

	38.....39	40.....41	42.....43	44.....45	46.....47	48.....49
0174 ORANGE TOWNSHIP J	203 68
0175 ORANGE TOWNSHIP K	266 119
0176 ORANGE TOWNSHIP L	177 105
ORANGE TOWNSHIP TOTAL	2,736 1,293
TOTAL	63 58	781 576	1,153 550	1,062 632	364 267	2,736 1,293

We, the undersigned, certify that the above results

are true and correct.

Signed:

DELAWARE COUNTY, OHIO
 GENERAL ELECTION
 TUESDAY NOVEMBER 5, 2002

RADNOR TOWNSHIP - PROPOSED TAX LEVY - REPLACEMENT				DELAWARE CITY - 3-B - LOCAL OPTION - PART LOC - SUNDAY			
2 MILLS - 5 YRS - TAX YR 2003 - FIRE PROTECTION				BEER WINE & MIXED, INTOX - AL VAQUERO - 33 WOOTRING			
50	FOR THE TAX LEVY			56	YES		
51	AGAINST THE TAX LEVY			57	NO		
SCIOTO TWP & OSTRANDER - PROPOSED TAX LEVY - REPLACEMENT				WESTERVILLE C - LOCAL OPTION - PARTICULAR LOCATION			
3.25 MILLS - 2 YRS - TAX YR 2002 - FIRE & EMS				BEER WINE MIXED BEV - AMORE PIZZA - 1186 CO. LINE RD			
52	FOR THE TAX LEVY			58	YES		
53	AGAINST THE TAX LEVY			59	NO		
DELAWARE CITY - 3-B - LOCAL OPTION - PART LOC - SUNDAY				WESTERVILLE C - LOCAL OPTION - PARTICULAR LOC - SUNDAY			
WINE & MIXED BEVERAGES - KROGER CO - 159 S SANDUSKY ST				BEER WINE MIXED BEV - AMORE PIZZA - 1186 CO. LINE RD			
54	YES			60	YES		
55	NO			61	NO		
	50.....51	52.....53	54.....55	56.....57	58.....59	60.....61	
0031 DELAWARE CITY 3-B	.	.	75 68	78 66	.	.	.
DELAWARE CITY WARD 3 TOTAL	.	.	75 68	78 66	.	.	.
DELAWARE CITY TOTAL	.	.	75 68	78 66	.	.	.
0062 WESTERVILLE CITY C	236 128	221 142	
WESTERVILLE CITY TOTAL	236 128	221 142	
0200 RADNOR TOWNSHIP A	233.....56
0201 RADNOR TOWNSHIP B	248 75
RADNOR TOWNSHIP TOTAL	481 131
0210 OSTRANDER VILLAGE	.	93 57
OSTRANDER VILLAGE TOTAL	.	93 57
0213 SCIOTO TOWNSHIP A	.	273 185
0214 SCIOTO TOWNSHIP B	.	238.....190
SCIOTO TOWNSHIP TOTAL	.	604 432
TOTAL	481 131	604 432	75 68	78 66	236 128	221 142	

We, the undersigned, certify that the above results
 are true and correct.

Signed:

DELAWARE COUNTY, OHIO
 GENERAL ELECTION
 TUESDAY NOVEMBER 5, 2002

SUNBURY C - LOCAL OPTION - PARTICULAR LOCATION
 INTOXICATING LIQUOR - VFW POST 8736 - 435 MCGILL ST - D4
 62 YES
 63 NO
 SUNBURY C - LOCAL OPTION - PARTICULAR LOCATION - SUNDAY
 INTOXICATING LIQUOR - VFW POST 8736 - 435 MCGILL ST - D6
 64 YES
 65 NO
 SUNBURY C - LOCAL OPTION - PARTICULAR LOCATION
 WINE & MIXED BEVERAGES - HUB CARRYOUT - 245 N COLS ST
 66 YES
 67 NO

POWELL G - LOCAL OPTION - PARTICULAR LOCATION - SUNDAY
 BEER, WINE, MIXED BEV & INTOX LIQ - K CLUB - 3737 VILLAG
 68 YES
 69 NO
 ORANGE A - LOCAL OPTION - SUNDAY SALES - LIQUOR
 INTOXICATING LIQUOR - RESTARUANT
 70 YES
 71 NO
 ORANGE A - LOCAL OPTION - SUNDAY SALES
 WINE & MIXED BEVERAGES - ON PREMISE - ON/OFF PREMISE
 72 YES
 73 NO

	62.....63	64.....65	66.....67	68.....69	70.....71	72.....73
0068 SUNBURY VILLAGE C	163 172	143 193	196 142	.	.	.
SUNBURY VILLAGE TOTAL	163 172	143 193	196 142	.	.	.
0146 POWELL CITY G	.	.	.	144 76	.	.
POWELL CITY TOTAL	.	.	.	144 76	.	.
LIBERTY TOWNSHIP TOTAL	.	.	.	144 76	.	.
0165 ORANGE TOWNSHIP A	253.....200	249.....202
ORANGE TOWNSHIP TOTAL	253 200	249 202
TOTAL	163 172	143 193	196 142	144 76	253 200	249 202

We, the undersigned, certify that the above results
 are true and correct.

Signed:

DELAWARE COUNTY, OHIO
 GENERAL ELECTION
 TUESDAY NOVEMBER 5, 2002

ORANGE A - LOCAL OPTION - SUNDAY SALES
 SPIRITOUS LIQUOR BY GLASS -

74 YES
 75 NO

ORANGE G - LOCAL OPTION - PARTICULAR LOCATION LIQ AGENCY
 INTOXICATING LIQUOR - GIANT EAGLE - 55 MEADOW PARK AVE

76 YES
 77 NO

ORANGE G - LOCAL OPTION - PARTICULAR LOCATION
 WINE & MIXED BEV - NATIONWIDE CTR - 9243 COLUMBUS PIKE

78 YES
 79 NO

ORANGE G - LOCAL OPTION - PART LOC - SUNDAY - BEER WINE
 MIXED INTOX - NATIONWIDE CTR - 9243 COLUMBUS PIKE

80 YES
 81 NO

CITY OF COLUMBUS - REFERENDUM - ORDINANCE #0754-02
 CAR RENTAL EXCISE TAX

82 FOR THE ORDINANCE
 83 AGAINST THE ORDINANCE

WESTERVILLE CITY - PROPOSED TAX LEVY - ADDITIONAL
 3.4 MILLS - CONTINUING - TAX YR 2002 - FIRE PROTECTION


84 FOR THE TAX LEVY
 85 AGAINST THE TAX LEVY


0002 COLUMBUS CITY A	74.....75	76.....77	78.....79	80.....81	82.....83	84.....85		
0003 COLUMBUS CITY B	103	162	.	.
0004 COLUMBUS CITY C	63	123	.	.
COLUMBUS CITY TOTAL	244	396	.	.
0060 WESTERVILLE CITY A	244	230
0061 WESTERVILLE CITY B	198	163
0062 WESTERVILLE CITY C	200	167
0063 WESTERVILLE CITY D	208	194
0064 WESTERVILLE CITY E	259	181
0065 WESTERVILLE CITY F	180	132
WESTERVILLE CITY TOTAL	1,289	1,067
0165 ORANGE TOWNSHIP A	250.....200
0171 ORANGE TOWNSHIP G	.	148	58	143	62	133	74	.
ORANGE TOWNSHIP TOTAL	250	200	148	58	143	62	133	74
TOTAL	250	200	148	58	143	62	133	74
					244	396	1,289	1,067

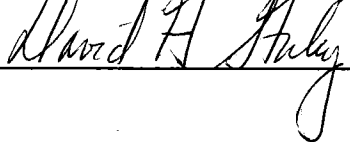
We, the undersigned, certify that the above results

are true and correct.

Signed:



 Jeff Morgan


 John F. Murray


 David H. Haley

DELAWARE COUNTY, OHIO
GENERAL ELECTION
TUESDAY NOVEMBER 5, 2002

WESTERVILLE CSD - PROPOSED TAX LEVY - REPLACEMENT					88	FOR THE TAX LEVY
9.2 MILLS - CONTINUING - TAX YR 2002 - CURRENT EXPENSES					89	AGAINST THE TAX LEVY
86 FOR THE TAX LEVY						ELGIN LSD - PROPOSED BOND ISSUE & TAX LEVY - 20,000,000
87 AGAINST THE TAX LEVY						8.65 MILLS - 27 YRS - TX LEVY - 0.5 MILL - 23 YRS
WESTERVILLE PUBLIC LIBRARY - PROPOSED TAX LEVY-ADDITION					90	FOR THE BOND ISSUE AND TAX LEVY
0.8 MILL - 5 YEARS - TAX YR 2002 - CURRENT EXPENSES					91	AGAINST THE BOND ISSUE AND TAX LEVY
	86.....87		88.....89		90.....91	
0060 WESTERVILLE CITY A	193	232	207	215	.	.
0061 WESTERVILLE CITY B	197	167	188	177	.	.
0062 WESTERVILLE CITY C	205	161	180	188	.	.
0063 WESTERVILLE CITY D	212	194	210	196	.	.
0064 WESTERVILLE CITY E	271	174	244	199	.	.
0065 WESTERVILLE CITY F	. 139.....170	.	150.....163
WESTERVILLE CITY TOTAL	1,217	1,098	1,179	1,138	.	.
0106 GENOA TOWNSHIP A	62	83	61	84	.	.
0108 GENOA TOWNSHIP C	223	166	215	174	.	.
0109 GENOA TOWNSHIP D	217	189	208	201	.	.
0110 GENOA TOWNSHIP E	186	189	179	192	.	.
0111 GENOA TOWNSHIP F	. 0.....0	.	0.....0
0112 GENOA TOWNSHIP G	166	187	168	183	.	.
0113 GENOA TOWNSHIP H	121	143	118	145	.	.
0114 GENOA TOWNSHIP I	270	167	233	203	.	.
0115 GENOA TOWNSHIP J	243	205	224	221	.	.
0116 GENOA TOWNSHIP K	213	227	215	224	.	.
0117 GENOA TOWNSHIP L	. 35.....33	.	29.....40
0118 GENOA TOWNSHIP M	205	184	200	183	.	.
GENOA TOWNSHIP TOTAL	1,941	1,773	1,850	1,850	.	.
0225 THOMPSON TOWNSHIP	43	29
THOMPSON TOWNSHIP TOTAL	43	29
TOTAL	3,158	2,871	3,029	2,988	43	29

We, the undersigned, certify that the above results

are true and correct.

Signed:

